



INDEX OF ATTACHMENTS OF THE BLAYNEY SHIRE COUNCIL MEETING HELD ON MONDAY 8 JULY 2013

GENERAL MANAGER'S REPORTS

- 01 Centroc's Submission to Local Government Review Panel**
Attachment 1: Centroc Submission to Local Government Review Panel.....1
- 02 WBC Strategic Alliance's Response to Independent Review Panel –
Twenty Steps Paper**
Attachment 1: WBC Alliance Response.....21

CORPORATE SERVICES REPORTS

- 04 Payment of Expenses and the Provision of Facilities to the Mayor and
Councillors Policy**
**Attachment 1: Payment of Expenses and the Provision of Facilities to the Mayor
and Councillors Policy41**
- 05 Review of Agency Information Guide**
Attachment 1: Blayney Shire Council Agency Information Guide55

INFRASTRUCTURE SERVICES REPORTS

- 09 CROWN ROAD TRANSFERS - TOWN OF BLAYNEY**
Attachment 1: Crown Road Maps67
- 11 Western NSW Road Plan**
Attachment 1: Western NSW Road Plan - Phase 273

PLANNING AND ENVIRONMENTAL SERVICES REPORTS

- 12 Proposed Napier Oval Toilet Block**
Attachment 1: Toilet Block75
- 13 Availability of Vacant Land in Blayney Township**
Attachment 1: Vacant Land & Subdivision Potential Plan77

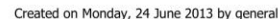
COMMITTEE REPORTS


**15 Minutes of the Blayney Shire Sports Council Meeting held on Thursday
13 June 2013**

Attachment 1: Blayney Shire Sports Council Minutes 13/06/201379

16 Minutes of the Blayney Traffic Committee Meeting held on Friday 21 June 2013

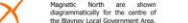
Attachment 1: Traffic Committee Minutes 21/06/201381





Blayney Shire Council
 10 Adelaide Road
 Blayney NSW 2799
 Ph: (02) 632 2154
 Fax: (02) 632 1284
 Email: enquiries@blayney.nsw.gov.au

Important Notice!
This map is not a precise survey document. Accurate locations can only be determined by a survey on the ground.
 The above information has been taken from Council's records, but Council cannot accept responsibility for any omission or inaccuracy. © The State of New South Wales (Department of Lands) 2007. © Blayney Shire Council 2007.




True North, Grid North and Magnetic North are shown approximately for the centre of the Blayney Local Government Area. Magnetic North is correct for 2001 moving westerly by 0.04° in about five years.


Aerial Photography:
Contour Interval:
Projection: MGRS Zone 55
Cost:
Date: Monday, 24 June 2013
Drawn By: general
Map Zoom: 0.2069 mi

Crown Road Reserves


Blayney Sheet 1

Map Scale: 1:1,752 at A4
Map Zoom: 0.2069 mi





Blayney Shire Council
 W. J. Hall Road
 Blayney NSW 2799
 Ph: (02) 6262 2264
 Fax: (02) 6268 1286
 Email: info@blayney.nsw.gov.au



Important Notice!
This map is not a precise survey document. Accurate locations can only be determined by a survey on the ground.
 The above information has been taken from Council's records, but Council cannot accept responsibility for any omission or inaccuracy. © The State of New South Wales (Department of Lands) 2007. © Blayney Shire Council 2007.

Four North, Grid North and Magnetic North are shown separately. The magnetic variation for the Blayney Local Government Area, Magnetic North is correct for 2001 moving westerly by 0.04° in about five years.


Aerial Photography:
Contour Interval:
Projection: MGRS Zone 55
Cost:
Date: Monday, 24 June 2013
Drawn by: general
Map Zoom: 0.2069 mi

Crown Road Reserves

Blayney Sheet 2

Map Scale: 1:1,752 at A4
Map Zoom: 0.2069 mi





Blayney Shire Council
 11/11/11
 BLAYNEY NSW 2799
 Tel: (02) 6361 1204
 Fax: (02) 6361 1205
 Email: general@blayney.nsw.gov.au

Important Notice!
 This map is not a precise survey document. Accurate locations can only be determined by a survey on the ground. The above information has been taken from Council's records, but Council cannot accept responsibility for any omission or inaccuracy. © The State of New South Wales (Department of Lands) 2007. © Blayney Shire Council 2007.

Important
 This map was produced on the GEOCENTRIC DATUM OF AUSTRALIA 1994 (GDA94), which has superseded the Australian Geodetic Datum of 1984 (AGD66/84). Heights are referenced to the Australia Height Datum (AHD) heights. For most practical purposes GDA94 coordinates and satellite derived (GPS) coordinates based on the World Geodetic Datum 1984 (WGS84) are the same.

Aerial
 Photography:
 Contour Interval:
 Projection: MGA94 Zone 55
 Cost:
 Date: Monday, 24 June 2013
 Drawn By: general
 Map Zoom: 0.2069 mi

Crown Road Reserves

Blayney Sheet 3

Map Scale: 1:1,752 at A4
 Map Zoom: 0.2069 mi



Blayney Shire Council
 100 Main Street
 BLAYNEY NSW 2799
 Tel: (02) 6361 2104
 Fax: (02) 6361 1290
 Email: general@blayney.nsw.gov.au

Important Notice!
 This map is not a precise survey document. Accurate locations can only be determined by a survey on the ground. The above information has been taken from Council's records, but Council cannot accept responsibility for any omission or inaccuracy. © The State of New South Wales (Department of Lands) 2007. © Blayney Shire Council 2007.

Important
 This map was produced on the GEOCENTRIC DATUM OF AUSTRALIA 1994 (GDA94), which has superseded the Australian Geodetic Datum of 1984 (AGD66/84). Heights are referenced to the Australia Height Datum (AHD) heights. For most practical purposes GDA94 coordinates and satellite derived (GPS) coordinates based on the World Geodetic Datum 1984 (WGS84) are the same.

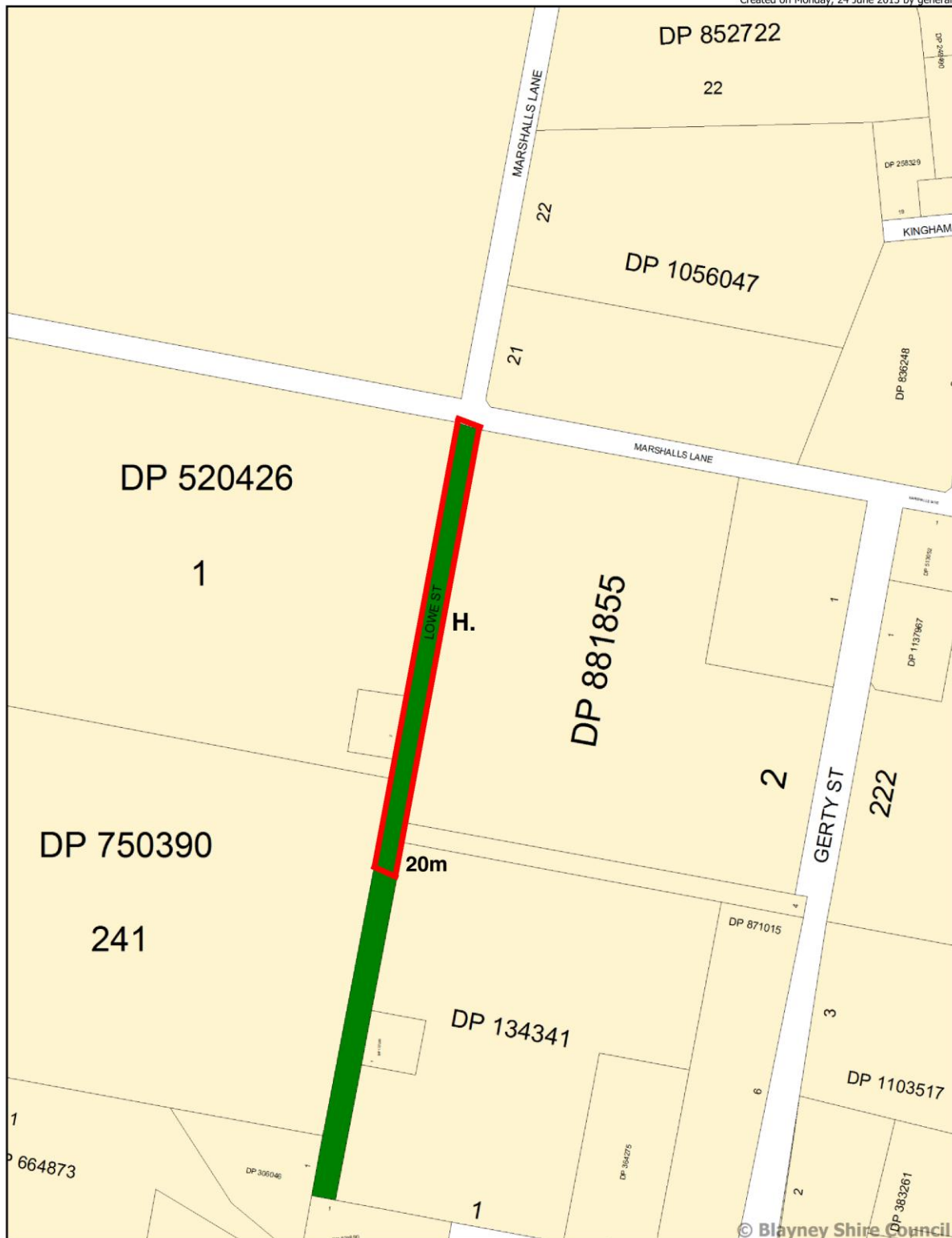
Aerial
 Photography:
 Contour Interval:
 Projection: MGA94 Zone 55
 Cost:
 Date: Monday, 24 June 2013
 Drawn By: general
 Map Zoom: 0.2069 mi

Crown Road Reserves

Blayney Sheet 4

Map Scale: 1:1,752 at A4
 Map Zoom: 0.2069 mi

Created on Monday, 24 June 2013 by general



<p>Blayney Shire Council 100-102 Main Street BLAYNEY NSW 2799 Ph (02) 6362 2244 Fax (02) 6362 1290 Email general@blayney.nsw.gov.au</p>	<p>Important Notice! This map is not a precise survey document. Accurate locations can only be determined by a survey on the ground. The above information has been taken from Council's records, but Council cannot accept responsibility for any omission or inaccuracy. © The State of New South Wales (Department of Lands) 2007. © Blayney Shire Council 2007.</p>	<p>GDA This map was produced on the GEOCENTRIC DATUM OF AUSTRALIA 1994 (GDA94), which has superseded the Australian Geodetic Datum of 1984 (AGD66/84). Heights are referenced to the Australia Height Datum (AHD) heights. For most practical purposes GDA94 coordinates and satellite derived (GPS) coordinates based on the World Geodetic Datum 1984 (WGS84) are the same.</p>	<p>Aerial Photography: Contour Interval: Projection: MGA94 Zone 55 Cost: Date: Monday, 24 June 2013 Drawn By: general Map Zoom: 0.4878 mi</p>	<p>Crown Road Reserves Blayney Sheet 5 Map Scale: 1:4,132 at A4 Map Zoom: 0.4878 mi</p>
--	--	--	--	--



19 June 2013

Mr Grant Baker
 Director Infrastructure Services
 Blayney Shire Council
 PO Box 62
 BLAYNEY NSW 2799
 Care of: GBaker@blayney.nsw.gov.au
 CC: jenny.bennett@centroc.com.au

Dear Grant,

WESTERN NSW ROAD PLAN - PHASE 2

The Western NSW Road Plan (Phase 2) requires each Council to nominate up to three road development or road rehabilitation projects that will increase road-freight productivity, create strategic links, support tourism and improve road safety. Projects that aim to eliminate constraint points in the regional road network are also to be submitted.

The project process will be as follows:

- | | |
|---|-----------------------|
| 1. Review the "Project Guidelines v1" | 30 June 2013 |
| 2. Submit your project contribution | 12 July 2013 |
| 3. Nominate your projects | 02 August 2013 |
| Complete the "DATA FORM - ROADS v1" for each road project | |
| Complete the "DATA FORM - ADDITIONAL PROJECTS v1" for constraint-points on the road network | |
| 4. Create your LGA map | 02 August 2013 |
| Using the <i>MapInfo</i> template to be provided (late June), layer your road projects, constraint points and points of interest. | |

Ms Jenny Bennett, Executive Officer at CENTROC will follow your progress and ensure you meet the deadlines. Ms Jenny Bennett, Executive Officer at CENTROC will collect and auspice the funds until project completion.

I note that we have set a very short time frame and therefore it is important to re-emphasize the nature of this exercise: *to create a portfolio of Council prioritized road projects*. It is not necessary to spend excessive time completing your data forms and while being descriptive, please keep your answers succinct, quantitative and objective. Following Phase 1, it was recommended Councils allocate 2 to 5 hours to the data forms.

We need to maintain the project timelines in order to collate the data and provide the review committee ample time to prioritise the projects. Project completion is required by late August / early September 2013.

I am available at any time on 0411 780505 to discuss the project with you including all technical queries. Thank you for your time, I am looking forward to working with you.

Jillian Kilby BE (HONS I) MIEAUST MAICD
 Project Engineer

0411 780 505 JILLIAN@JLKILBY.COM.AU
 GLENULLA COONAMBLE NSW 2829

WWW.JLKILBY.COM.AU



The Hon. Kevin Humphries MP
Minister for Mental Health
Minister for Healthy Lifestyles
Minister for Western New South Wales

17 June 2013

Clr Scott Ferguson
Blayney Shire Council
PO Box 62
BLAYNEY NSW 2799
council@blayney.nsw.gov.au

Dear Mayor,

In Opposition I initiated a Barwon Electorate Roads Project to encourage Councils to create a portfolio of roads to create strategic links and support productivity including mining, agriculture, freight and tourism. This was done with the view that presenting a strategic roads plan for the region will be more effective than smaller, individual applications.

Following my initial letter to you regarding the Western NSW Road Plan for Phase 2, we have received expressions of interest from 42 councils.

Jillian Kilby will be requesting a contribution for conducting the work on behalf of the councils. The contribution made by councils for Phase 1 was higher than will be required for Phase 2. This is due to economies of scale.

This project will be owned by the councils and I will continue to lobby on your behalf to both the state and federal governments. Minister Gay has already begun to use Phase 1 as a blue print for his limited resources. Transport for NSW will also be using the Plan to assist in shaping the Regional Transport Plans- please keep this in mind when engaging with Ms Kilby and Transport for NSW.

We are aiming to have Phase 2 of the Plan completed by September this year. Ms Kilby has developed template forms and a timeline for this target.

I believe this is a wonderful long term project which will assist Western NSW in receiving their fair share over the next 15 years.

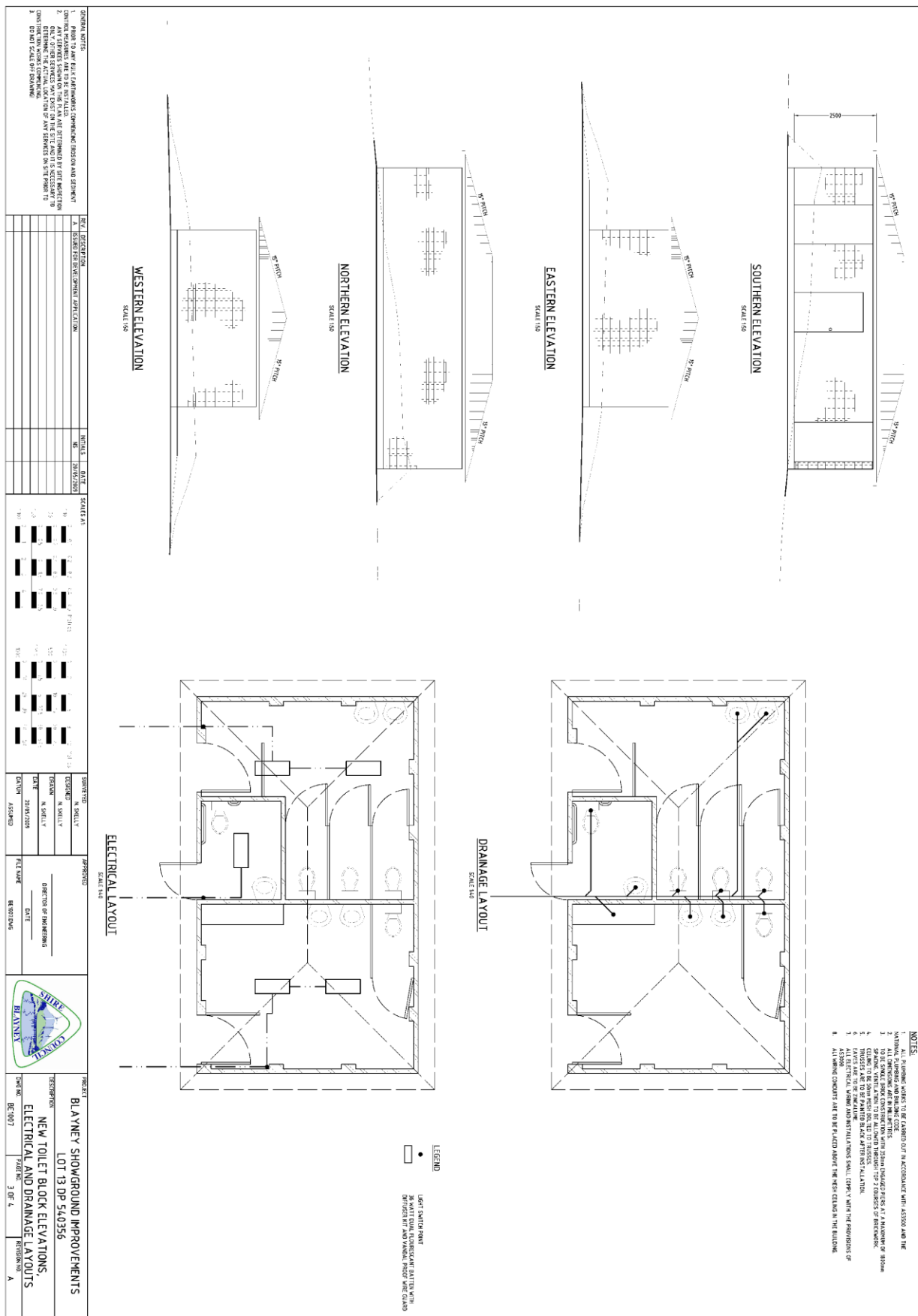
Please feel free to contact my office on (02) 9228 5248, or Jillian Kilby on 0411 780 505, if you have any questions.

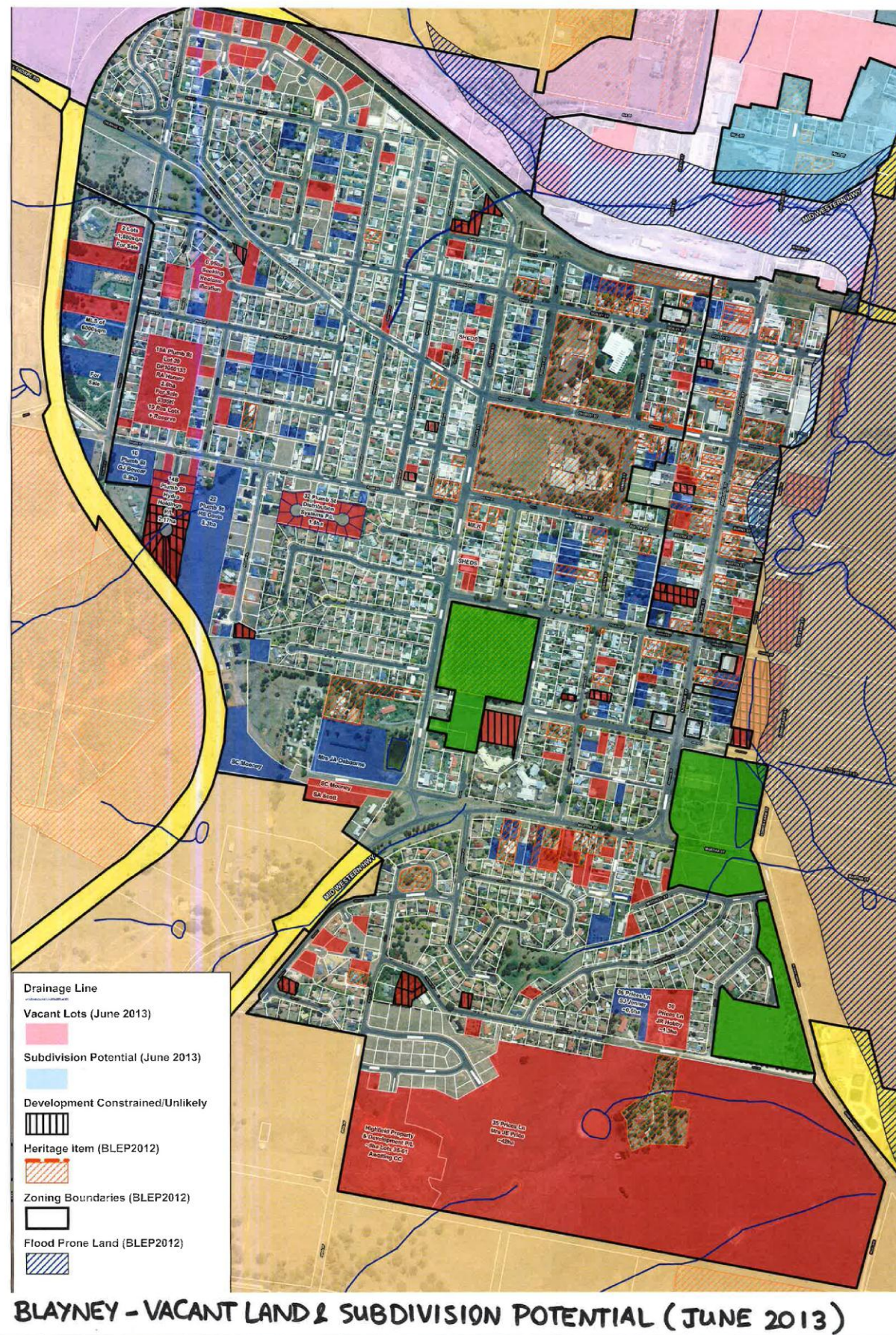
Yours sincerely,

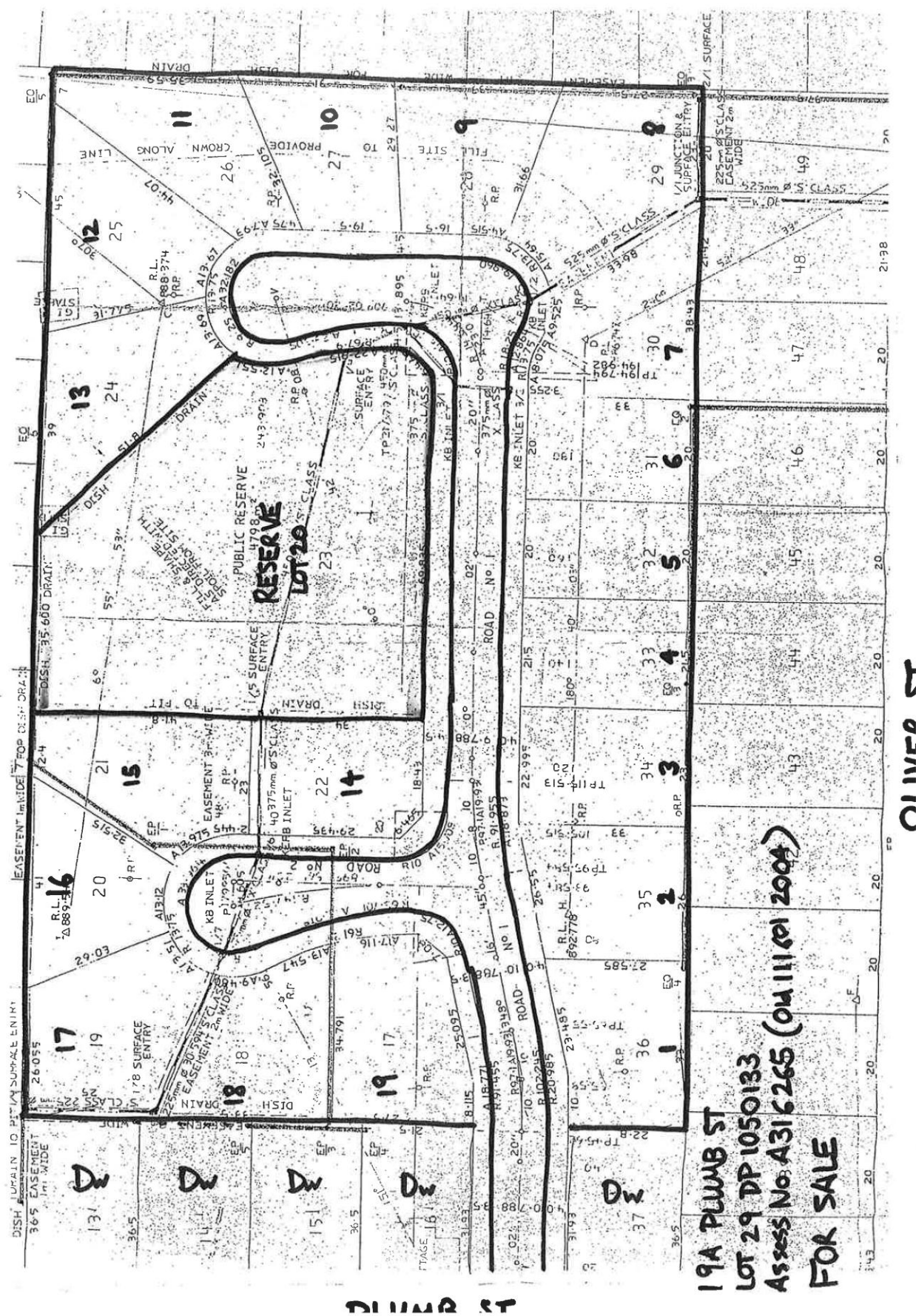
The Hon. Kevin Humphries MP

Minister for Mental Health
Minister for Healthy Lifestyles
Minister for Western NSW

Level 33, Governor Macquarie Tower, 1 Farrer Place, Sydney NSW 2000
Phone: (61 2) 9228 5248 Fax: (61 2) 9228 5882 Email: office@humphries.minister.nsw.gov.au







MINUTES OF THE BLAYNEY SHIRE SPORTS COUNCIL MEETING
HELD ON THURSDAY 13 JUNE 2013
AT THE BLAYNEY SHIRE COMMUNITY CENTRE

Meeting commenced at 5.30pm.

PRESENT

Grant Baker (Blayney Shire Council), David Kingham (Blayney Shire Council), Jodi Spencer (Central Western Dressage Group), Rebecca Anderson (Millthorpe Tennis Club), Chris Smith (Heritage Country Schools), Tom Williams (Blayney Acclimatisation Society), Adam Hornby (Blayney Senior Cricket), Bryce Toohey (Blayney Rugby Union), Kelly Rodwell (Carcoar and District Pony Club), Ainslie Wright (Carcoar and District Pony Club), Michael Tyrrell (Blayney Golf Club), Michael Truloff (Millthorpe Junior Cricket), Matt Lewis (Blayney Little Athletics), Lisa Oborn (Blayney Junior Rugby League) and Shane Oates (Blayney Shire Council).

APOLOGIES

Rosemary Reid (Blayney Senior Tennis), Darren Cook (Blayney Senior Rugby League), Cheryl Rutherford (Blayney Junior Tennis), Peter Wakeham (Blayney Swimming Club), Phil Nankivell (Blayney Show Society).

CONFIRMATION OF MINUTES

The minutes of the previous meeting held on 23 May 2013 were confirmed to be a true and accurate record of that meeting (Adam Hornby/Michael Truloff)

DISCLOSURES OF INTEREST

Nil.

BUSINESS ARISING

- Centrepont – Grant Baker advised Sports Council is for sporting associations, not facilities – complete.
- Facility survey – provided to members– complete.
- Email – established – Grant Baker to provide list.
- Media – ongoing.
- Recommend that the following be accepted as members of the Blayney Shire Sports Council: (Matt Lewis/Chris Smith)
 - Millthorpe Junior Cricket
 - St Joseph's School
 - Carcoar and District Pony Club
 - Millthorpe Tennis Club
 - Central Western Dressage

CORRESPONDENCE

- Community Building Partnership Program media release
- Working with Children Check

EVENT CALENDAR

Central Western Dressage dates.

GRANT FUNDING UPDATE

- Grant for cricket (grass roots) - CBA website.
- Financial Assistance Program.

DELEGATE REPORTS

Reports provided by:

Blayney Acclimatisation Society

Central Western Dressage

- Query about how to share event details with trotting club when training.

Soccer

- Query about Napier toilet block report to Council timing.

Pony Club

- Query about trotters removing gates when wash bay was upgraded.

GENERAL BUSINESS

Blayney Senior Cricket

- Issues with Licence Agreement.
- Report to Council on costing of cleaning of sporting facilities (Adam Hornby/Chris Smith)

Terms of Reference

- Deferred to next meeting.

Facility Survey and Management Plans

- Introduced by Grant Baker with written responses to be provided by 18 July 2013.

Storage Issue at King George Oval

- Request that Council give consideration to additional storage at King George Oval (Adam Hornby/Matt Lewis)

FUTURE MEETING DATES FOR 2013

The Sports Council meeting dates for 2013 are as follows

- Thursday 12 September 2013
- Thursday 12 December 2013

MEETING CLOSE

The meeting closed at 6.45pm.

MINUTES OF THE BLAYNEY TRAFFIC COMMITTEE MEETING
HELD ON FRIDAY 21 JUNE 2013
AT THE BLAYNEY SHIRE COMMUNITY CENTRE

Meeting commenced at 10.10am

PRESENT

Cr Kevin Radburn (Chair), Peter Foran (NSW Police), Iris Dorsett (Road Safety Officer), Jackie Barry (Roads and Maritime Services), Geoff Paton (Blayney Shire Council) and Cherie Davis (Blayney Shire Council).

APOLOGIES

RESOLVED: That the apology received from Reg Rendall (Paul Toole Representative) be accepted.

CONFIRMATION OF MINUTES

RESOLVED: That the minutes of the previous Traffic Committee Meeting held on Friday 19 April 2013 be confirmed to be a true and accurate record of that meeting. (Peter Foran/Iris Dorsett)

BUSINESS ARISING FROM THE MINUTES

Nil

TRAFFIC REGISTER

Update provided and information noted. (Kevin Radburn/Peter Foran)

CORRESPONDENCE

Alpine Classic – 19-20 October 2013

Correspondence noted.

Possible Change to Speed or Road Layout on Back Road, Millthorpe

- No speed review for south of Millthorpe.
- Jackie Barry to look into advance warning signs.
- Geoff Paton requests RMS direction to remove secondary access point.

Camp Quality Tractor Trek Route

- Use of Millthorpe & Newbridge for parking.
- Approved subject to satisfactory conditions.

Millthorpe Wine Maker's Table

- Day time event, suggestions made for traffic control or closure barriers be put in place.
- Private works order.

- Provide advice to Council, application for event and copy of public liability to Council and NSW Police.
- Approved subject to satisfactory traffic control plan.

Speeding Issue in Barry

- Iris responded to Maree. It was noted that variable message boards were put in place for motorists.
- Council and Police will continue to monitor.
- Traffic counters to be installed.

RESOLVED: To analyse traffic counts when complete. Provide intelligence to the Police and provide a response to Maree Johnson.

Blayney to Bathurst (B2B) Cyclo Sportif

Correspondence noted.

- Look at event date to see if anything else conflicts.
- Commercial advertisement along with general road closure notice and VMS signs.
- Debriefing on 13 July by Craig Rhonan, recommendation of issues to be taken to debriefing.

RESOLVED: Council supports the event, although no approval until debriefing process complete. Traffic Committee will discuss further at next meeting.

GENERAL BUSINESS**Update on Farm Lane / IGA Traffic Concerns**

RESOLVED: 'No Parking' sign replaced with a 'No Stopping' sign on Farm Lane. Council to write to Bernardi's requesting options be provide no later than 26 July 2013 for consideration by Traffic Committee.

Railway Lane – Formalise Existing Priority

RESOLVED: Line marking in Lindsay Street and Railway Lane minimising distance of double lines on Lindsay Street. Council to approach owner of fence at 8 Lindsay Street regarding lowering – at Council's cost. (Kevin Radburn/Peter Foran).

Restriction Sign for Naylor Street Bright

Matter noted.

RESOLVED: Naylor Street Bridge will be returned to T44 Standard. Geoff Paton to draft covering email and send to Jackie to forward for signed approval of installation of R6-255 signage by RMS.

Cadia Open Day

RESOLVED: Traffic Control Plan provided. Limit of speed zone to 40km in side streets.

INFORMAL MATTERS**Monthly Road Safety Reports for April and May 2013**

Reports were noted.

FUTURE MEETING DATES FOR 2013

The Traffic Committee meeting dates for 2013 are as follows

- Friday 16 August 2013
- Friday 18 October 2013
- Friday 13 December 2013

MEETING CLOSE

The meeting closed at 12.30pm.